

# TOUR *Prosser*



## Your Hiking Adventure Awaits

### Explore **Prosser's** Hiking and Walking Trails

Hiking in Prosser, Washington, offers a picturesque experience **where the Columbia Valley unfolds in every direction.**

Explore the winding trails of the Horse Heaven Hills, which provide sweeping views of the valley below as the Yakima River snakes through it. Or, enjoy the 15 miles of paved pathway that stretch from Prosser all the way to Sunnyside.



Along the way you'll be greeted by, **views of the rolling hills dotted with sagebrush and the distant Cascade Mountains**, including glimpses of Mt. Adams and Mt. Rainier. Whether you're an outdoor enthusiast or a casual walker, Prosser's trails and pathways offer a delightful opportunity to get outdoors.






1



### **Crawford Park Trail**

Paved walking path that meanders along the Yakima River near the Grant Avenue Bridge.


 **200 3<sup>rd</sup> St.**

2



### **Centennial Pathway**

Paved path that stretches all the way from Prosser, through Grandview and ends in Sunnyside.

 **480 Nunn Rd.**

3



### **Bella Vista Trail**

Hiking Trail accessible from the Bella Vista neighborhood that ascends the Horse Heaven Hills.


 **109 SW Kelandren Dr.**

4



### **Lincoln Grade**

Hiking trail/primitive road that switchbacks to the summit of the Horse Heaven Hills.

 **18700 - 1810 S Lincoln Rd.**